

1 Kitos Maja



It is located within Otaki Athletic Park. The charge-free resting facility is equipped with lavatories and changing room for park users. The name comes from Finnish: 'kitos' means 'thank you'; 'maja' means 'hut'. In winter, Nordic skiers wax their skis in this 'maja'.

Address/1 Otakiku Taiseicho, Date, Hokkaido

Scan for more information.



Toya-Usu UNESCO Global Geopark Walking Map Forests and City Trails

Field Manners

~When you are on the promenades routes or hiking trails~

- For ensuring a safe and comfortable stay
 - Prepare your own water and hats, and make sure you traverse the trails in suitable clothing.
 - Safety is your responsibility. Please make sure you take care to enjoy walking on the trail.
 - Only smoke in designated areas.
 - Some courses are closed during the winter.
- For sustaining invaluable geological features, natural beauty and local culture for future generations
 - Do not litter; take your trash home with you.
 - Do not stray from wooden walkways or paths.
 - Do not set up camps or start fires outside of the designated areas.
 - Do not surprise or give food to any wild animals you come across.
 - Do not collect any of the plants or animals. Do not take any minerals. (Some areas are protected by law.)



SUSTAINABLE DEVELOPMENT GOALS
17 GOALS TO TRANSFORM OUR WORLD

The Toya-Usu UNESCO Global Geopark promotes actions taken in accordance with UNESCO's Sustainable Development Goals (SDGs).

Date City · Toyoura Town · Sobetsu Town · Toyoko Town
Toya-Usu UNESCO Global Geopark

Facebook



website



Instagram



Toya-Usu UNESCO Global Geopark Council
58 Sakaemachi, Toyoko-cho, Abuta-gun, Hokkaido 049-5692, Japan
☎ +81-142-74-3015 ✉ info@toya-usu-geopark.org

Issued in March 2021

2 Orofure Resort Hot Piazza
Orofure Ski Area
Orofure Ski Campsite

Orofure Ski Area (open in winter)
Banana boat snow rafting
Booking is required (Same-day registration is accepted).
Fees: 1,000 JPY per adult aged 13+
500 JPY per child aged 6-12
* No-charge for children under 6

For more information and booking, please go to the Orofure Resort website.



2 Orofure Resort Hot Piazza




It is free and open to camp lovers in summer and to skiers in winter. It is also a hub for farming and sports exchange. On a charged basis, accommodation and meeting rooms are available for training camp.

Address/204-5 Benkei, Sobetsu-cho, Usu-gun, Hokkaido

Scan for more information.

3 Michi-no-Eki Sobetsu Information Center "I"




At the Michi-no-Eki, you will find the produce direct sales spot, Samuzu, which sells a rich variety of items, including local fruit and fresh vegetables, as well as unique local sweets, the Sobetsu Tourism Association, and the Volcanic Disaster Prevention Building, which provides panels and materials to help teach people about how to reduce the potential damage that could be caused by a volcanic eruption.

Address/384-1 Takinomachi, Sobetsu-cho, Usu-gun, Hokkaido

Scan for more information.

4 Kitanoumi Memorial Hall




Introduces a variety of exhibits concerning the local history and culture. It also exhibits about Sumo champion Kitanoumi, who was born in Sobetsu town. Moreover, the history of Lake Toya, Mt. Usu and Mt. Showa-Shinzan can be learned.

Address/294-2 Takinomachi Sobetsu-cho, Usu-gun, Hokkaido

Scan for more information.

6 Mimitsu Masao Memorial Museum




Massao Mimitsu is the head of the local post office, and has lived through three Mt. Usu eruptions. He left a number of achievements to later generations, including the Mimitsu Diagram, which was highly praised by volcanologists around the world. This facility was established on the foot of Mt. Showa-Shinzan, with the purpose of preserving the primary documents left by Japanese volcanologists.

Address/184-12 Showa-Shinzan, Sobetsu-cho, Usu-gun, Hokkaido

Scan for more information.

6 Date City Museum of History and Culture



The local museum boasts exhibits concerning Japan's ancient Jomon, Ainu, and warriors' cultures, including cultural properties and artworks with a close relation to Date city. It is annexed with crafting facilities that provide hands-on dyeing and sword making observation opportunities.

Address/57-1 Unemotocho, Date, Hokkaido

Scan for more information.

7 Michi-no-Eki Date Rekishi-no-Mori



Combined with a restroom and information centre, the farmers' market provides a good selection of local products. About 80 local farmers deliver fresh vegetables, while other producers bring processed seafood, livestock products and sweets on the market.

Address/34-1 Matsugaecho, Date, Hokkaido

Scan for more information.